


CASTRUM VECHTENSE

eine Projektskizze



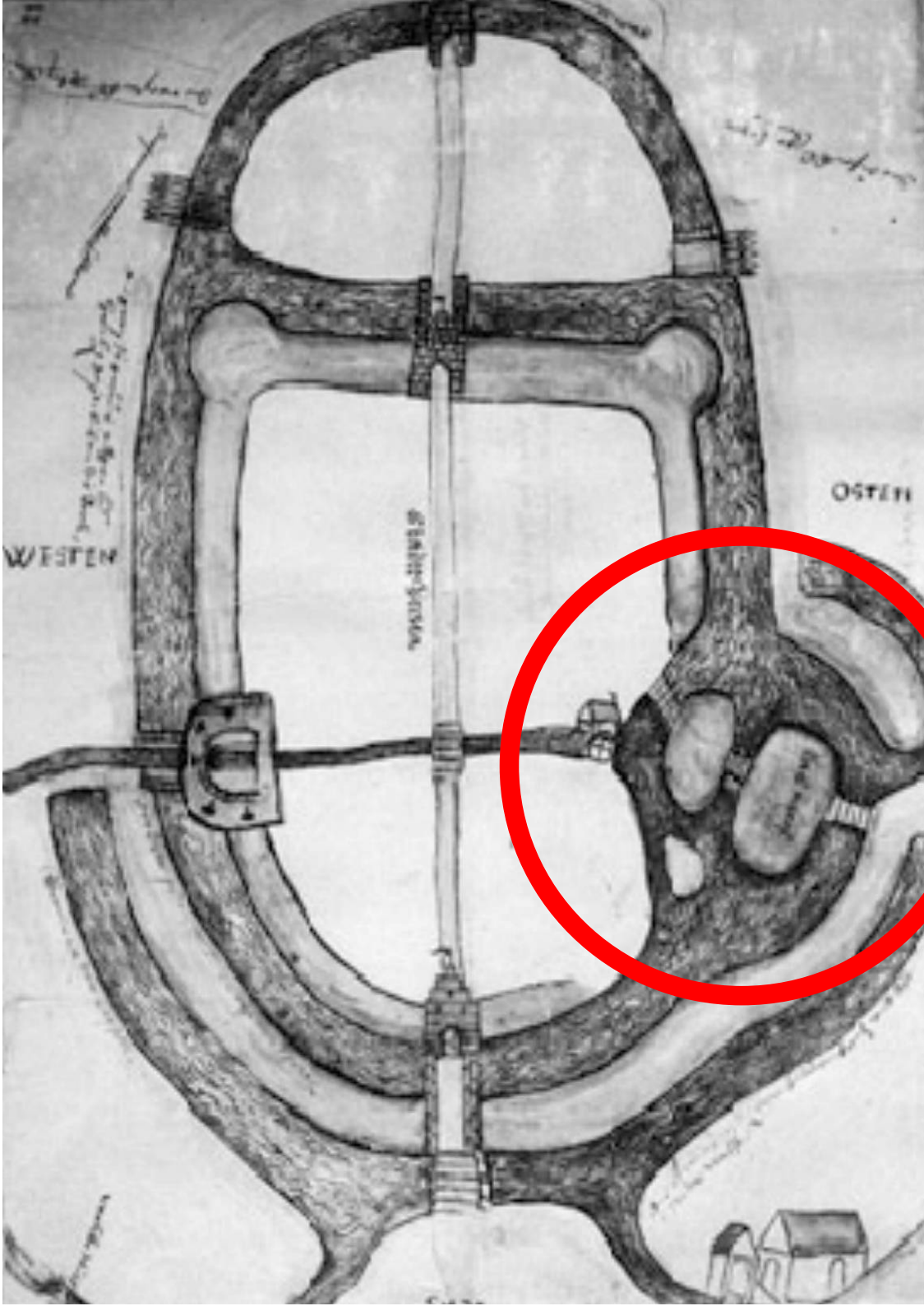
MUSEUM
IM ZEUGHAUS

ZENTRUM
EXPERIMENTELLES
MITTELALTER



Michael Wesemann

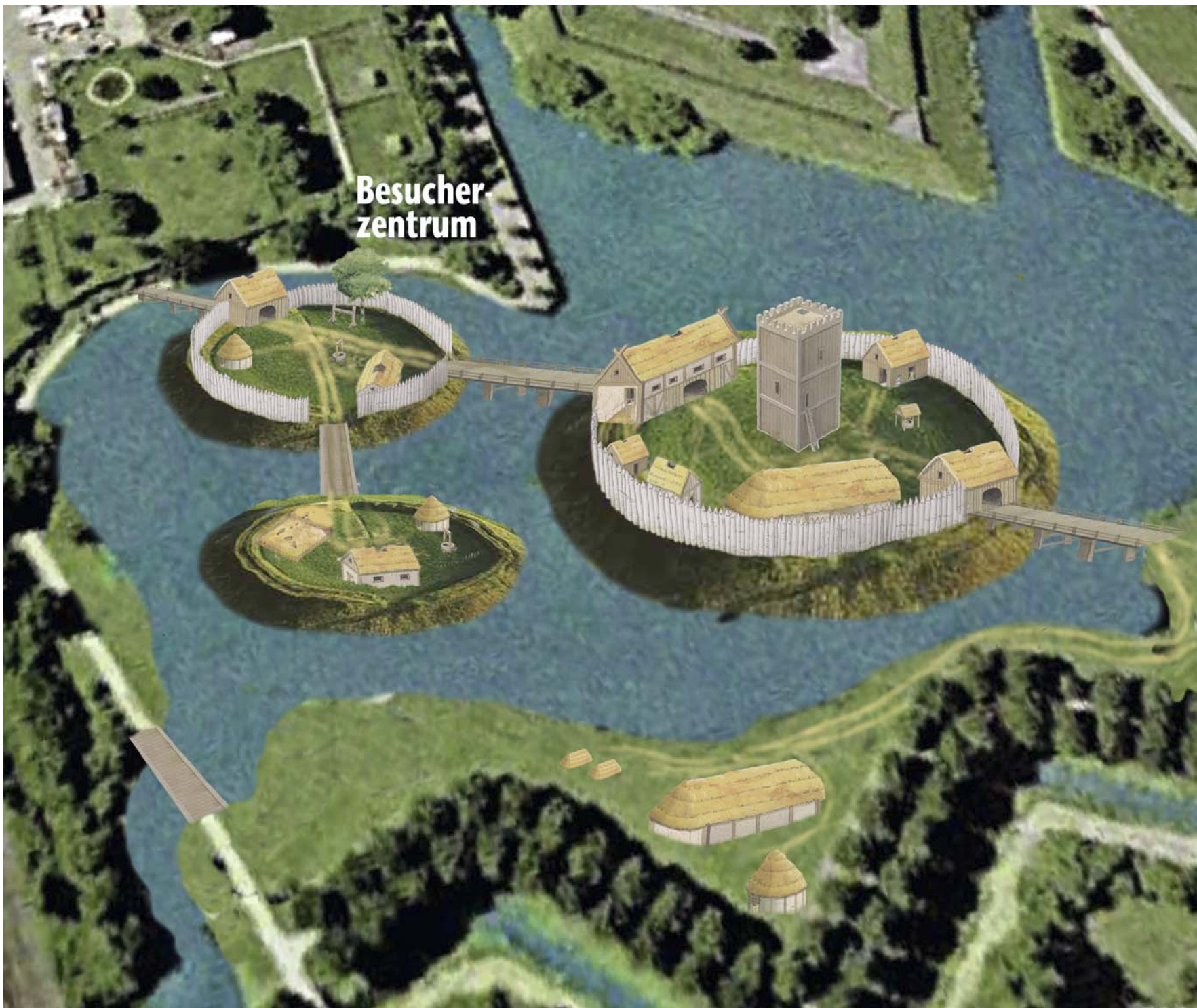
Planskizze der Stadt
Vechta, um 1578

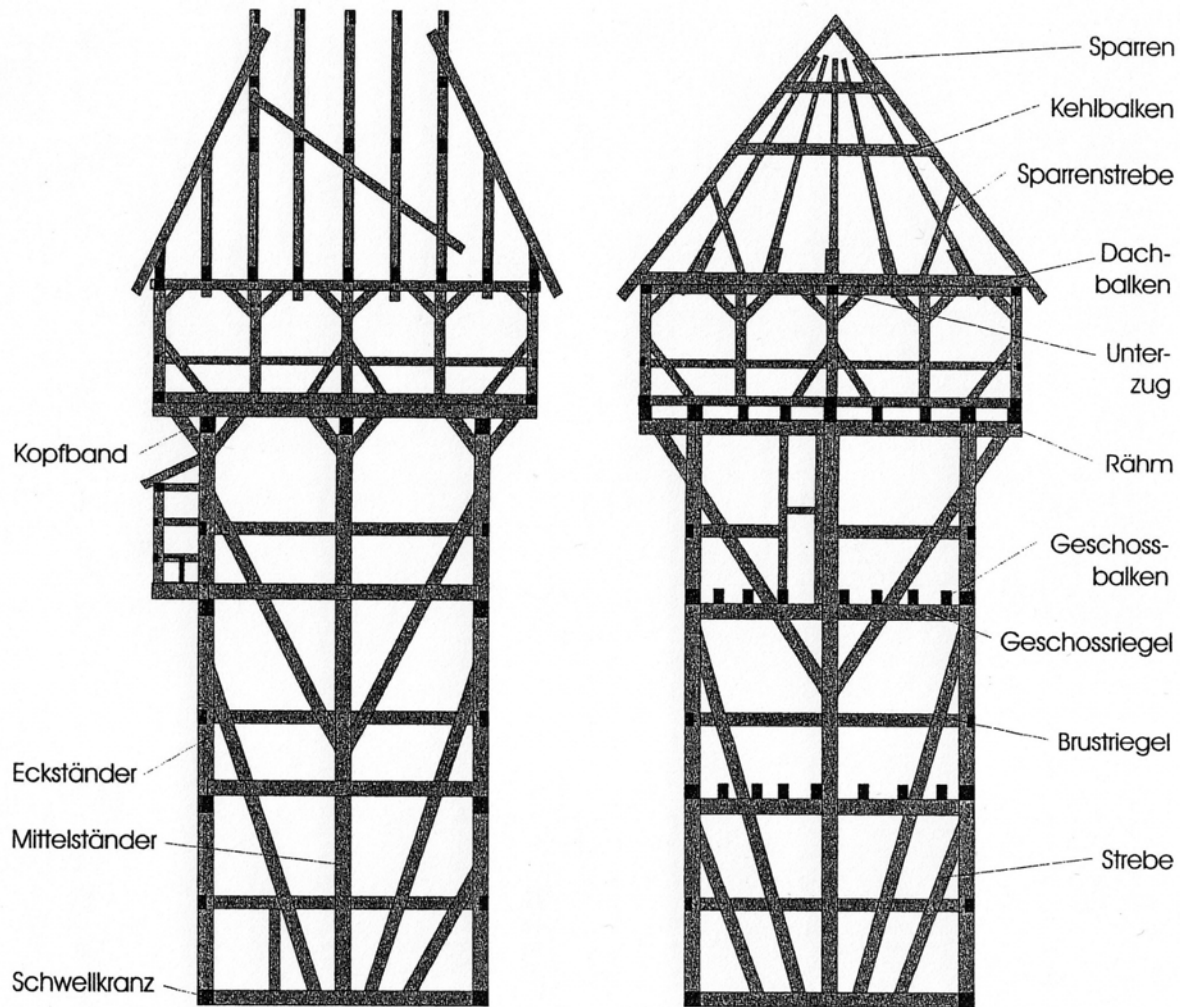



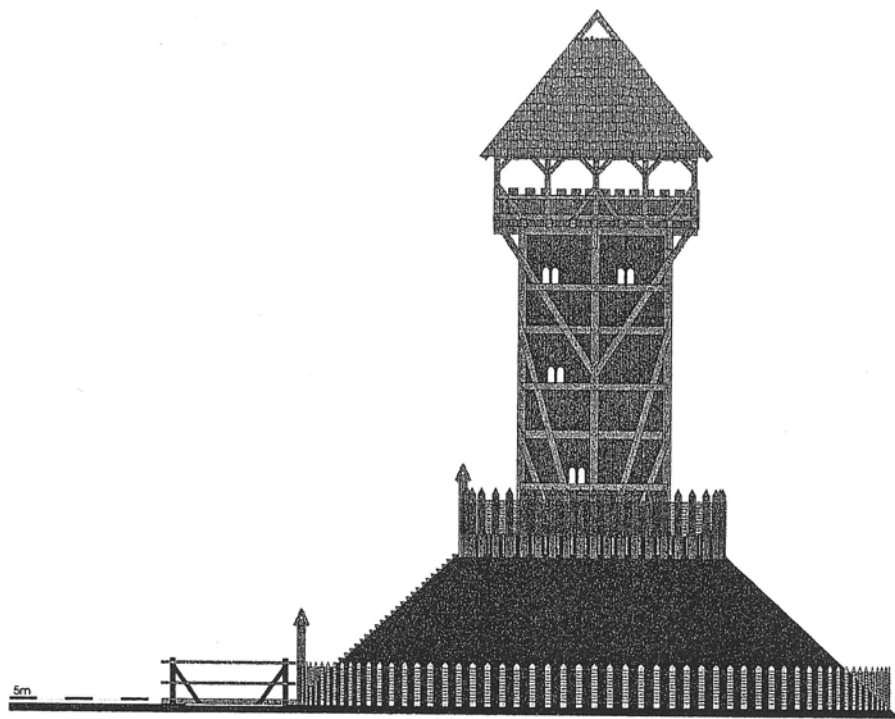


Castrum
Vechtense

Besucherzentrum







Projekt CASTRUM VECHTENSIS

Planentwurf 1 / Dez. 2009

Axel Fahl-Dreger, Volker Platen, Falk Näth, Michael Wesemann

CAD: Michael Wesemann

Hauptburg

- 1 Palas
- 2 Torhaus
- 3 Pferdestall
- 4 Schmiede
- 5 Wachturm
- 6 Scheune
- 7 Bergfried
- 8 Brunnen

Vorburg

- 9 Torhaus
- 10 Scheune
- 11 Rutenberg
- 12 Speicher
- 13 Brunnen

Nebenburg

- 14 Stall
- 15 Rutenberg
- 16 Speicher
- 17 Brunnen

Werft

- 18 Bootsschuppen
- 19 Holzlager
- 20 Grubenhaus
- 21 Helling
- 22 Steg

Gehöft

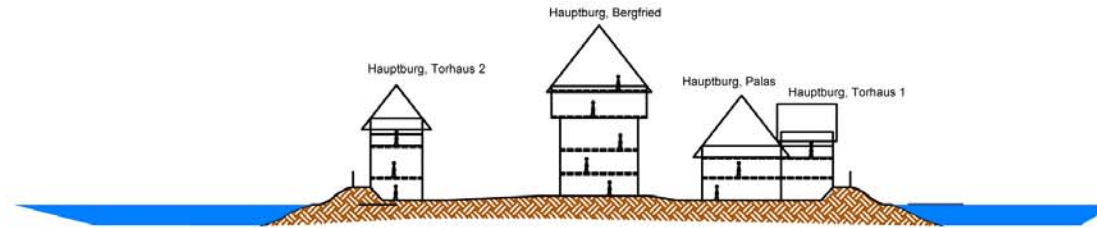
- 23 Haupthaus
- 24 Grubenhäuser
- 25 Stall
- 26 Rutenberg
- 27 Brunnen

28

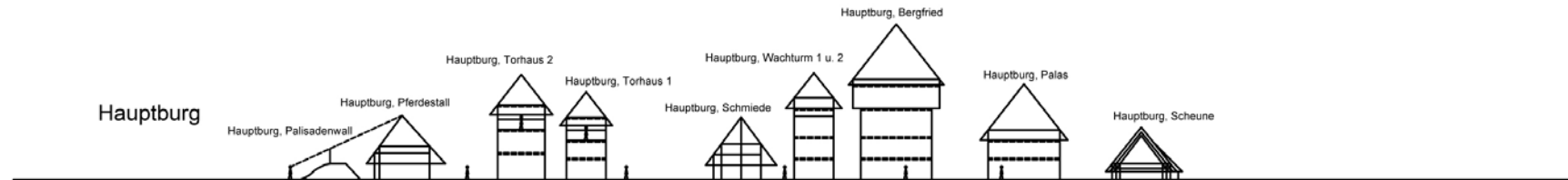
Besucherzentrum



Hauptburg, Querschnitt A - B



Hauptburg



Vorburg



Nebenburg



Gehöft



Werft

